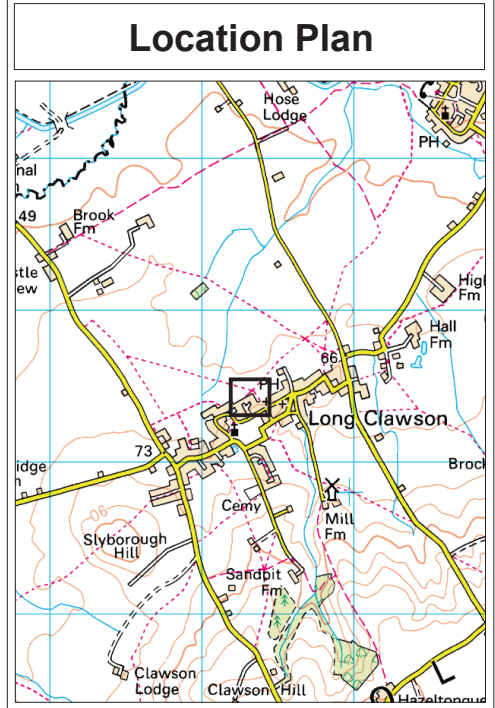
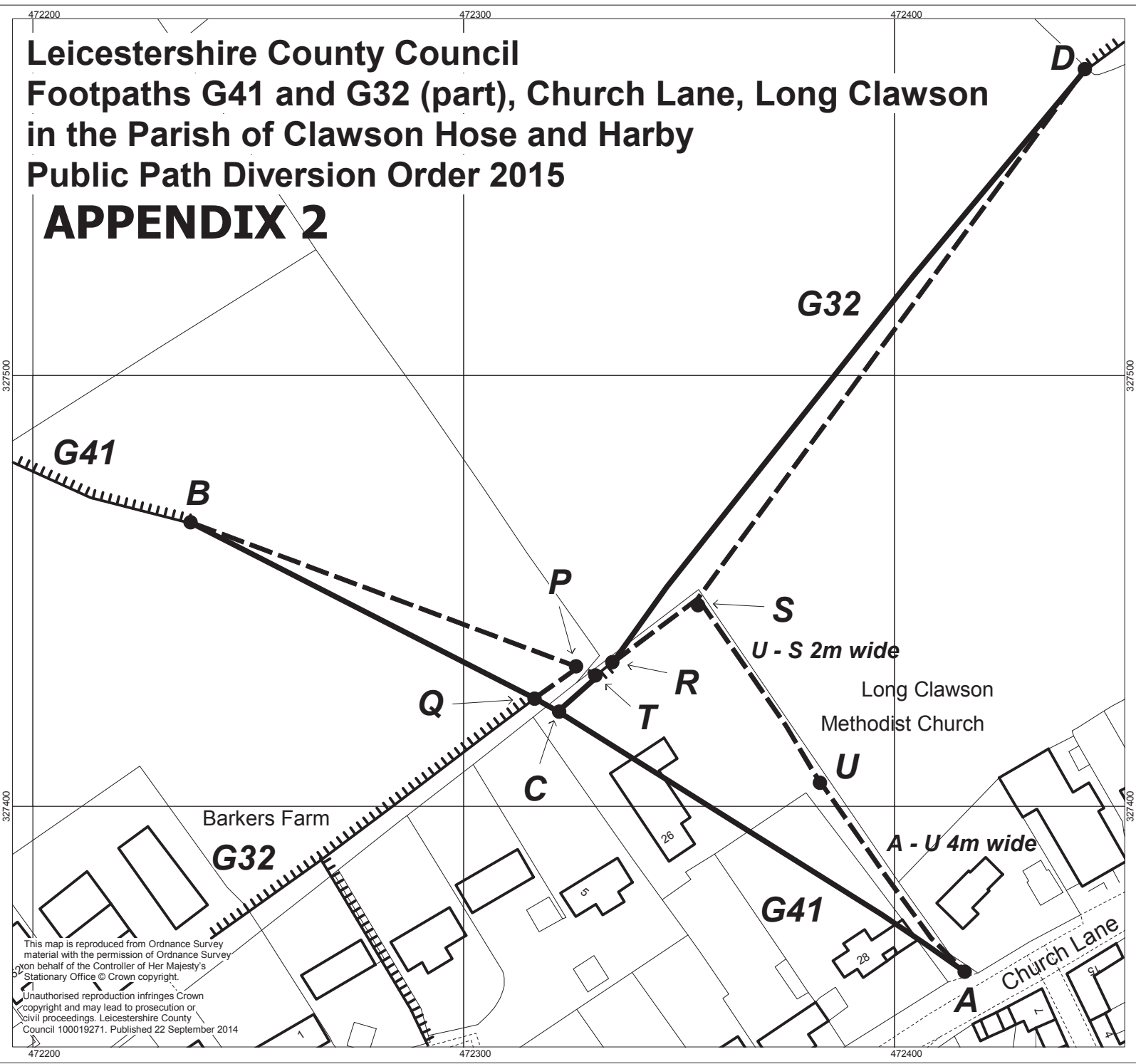


**Leicestershire County Council  
Footpaths G41 and G32 (part), Church Lane, Long Clawson  
in the Parish of Clawson Hose and Harby  
Public Path Diversion Order 2015**

**APPENDIX 2**



- Key**
- Footpaths to be diverted  
A-C-Q-B, D-R and C-T
  - Alternative Footpaths  
A-S, D-S-R, T-P-B and Q-P
  - Footpaths unaffected

Environment & Transport Department,  
County Hall, Glenfield,  
Leicestershire LE3 8RJ  
email [footpaths@leics.gov.uk](mailto:footpaths@leics.gov.uk)  
Phil Crossland, Director

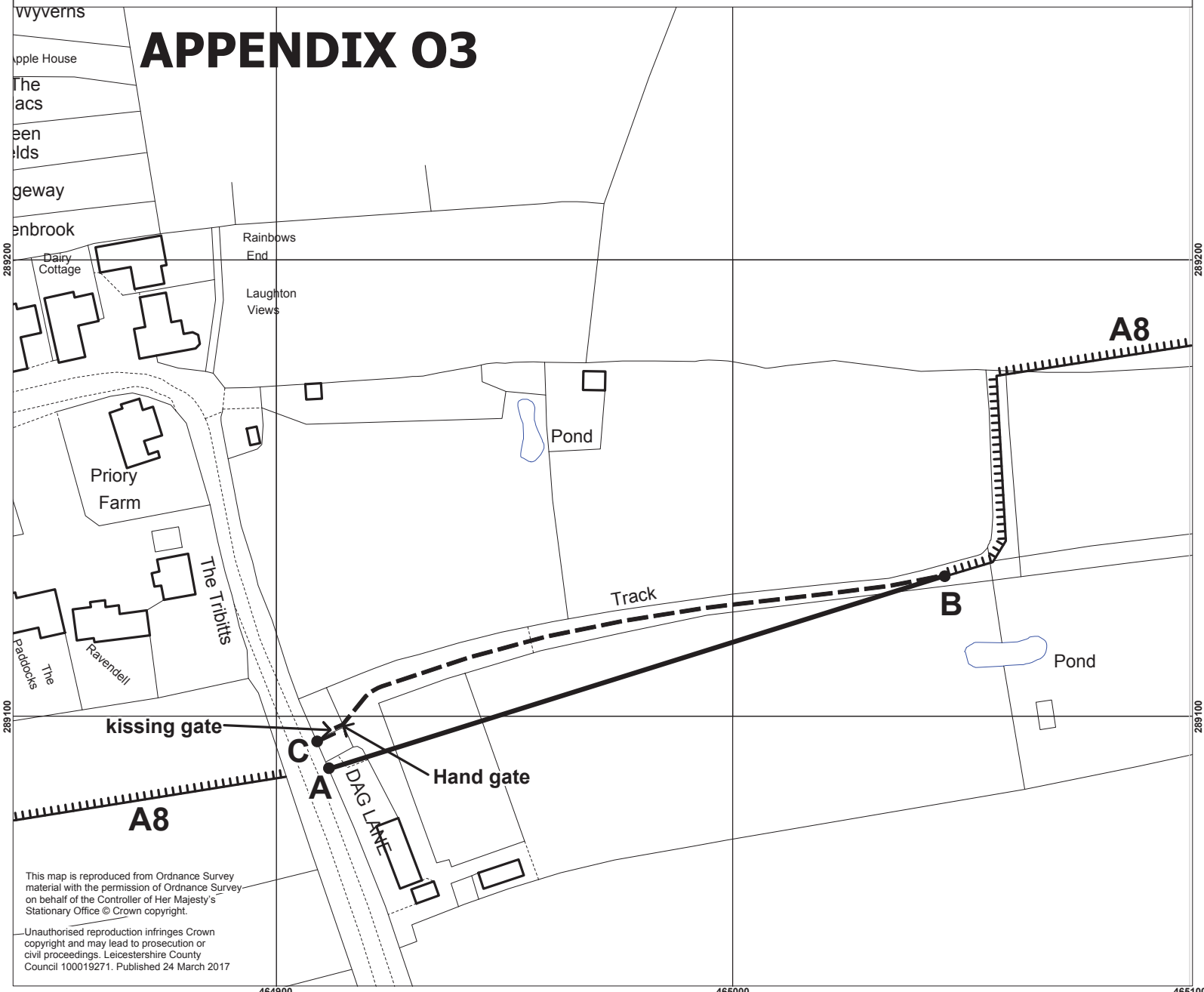


**Plan No.2154c**  
Scale 1:1250

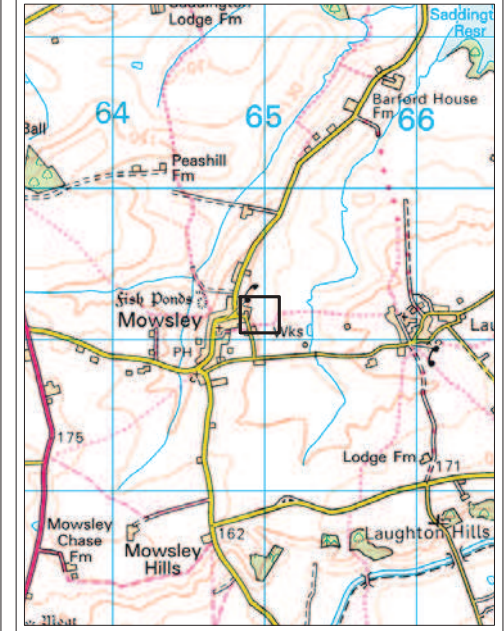
This map is reproduced from Ordnance Survey material with the permission of Ordnance Survey on behalf of the Controller of Her Majesty's Stationary Office © Crown copyright.  
Unauthorised reproduction infringes Crown copyright and may lead to prosecution or civil proceedings. Leicestershire County Council 100019271. Published 22 September 2014

# Leicestershire County Council (Public Footpath A8 (Part) Off Dag Lane, Mowsley) Public Path Diversion Order 2018




## APPENDIX 03



### Location Plan



### Key

-  Footpath to be diverted (A-B)
-  Alternative new footpath C-B)
-  Footpath unaffected

Environment & Transport Department,  
County Hall, Glenfield,  
Leicestershire LE3 8RJ  
email [footpaths@leics.gov.uk](mailto:footpaths@leics.gov.uk)  
Director, Ann Carruthers

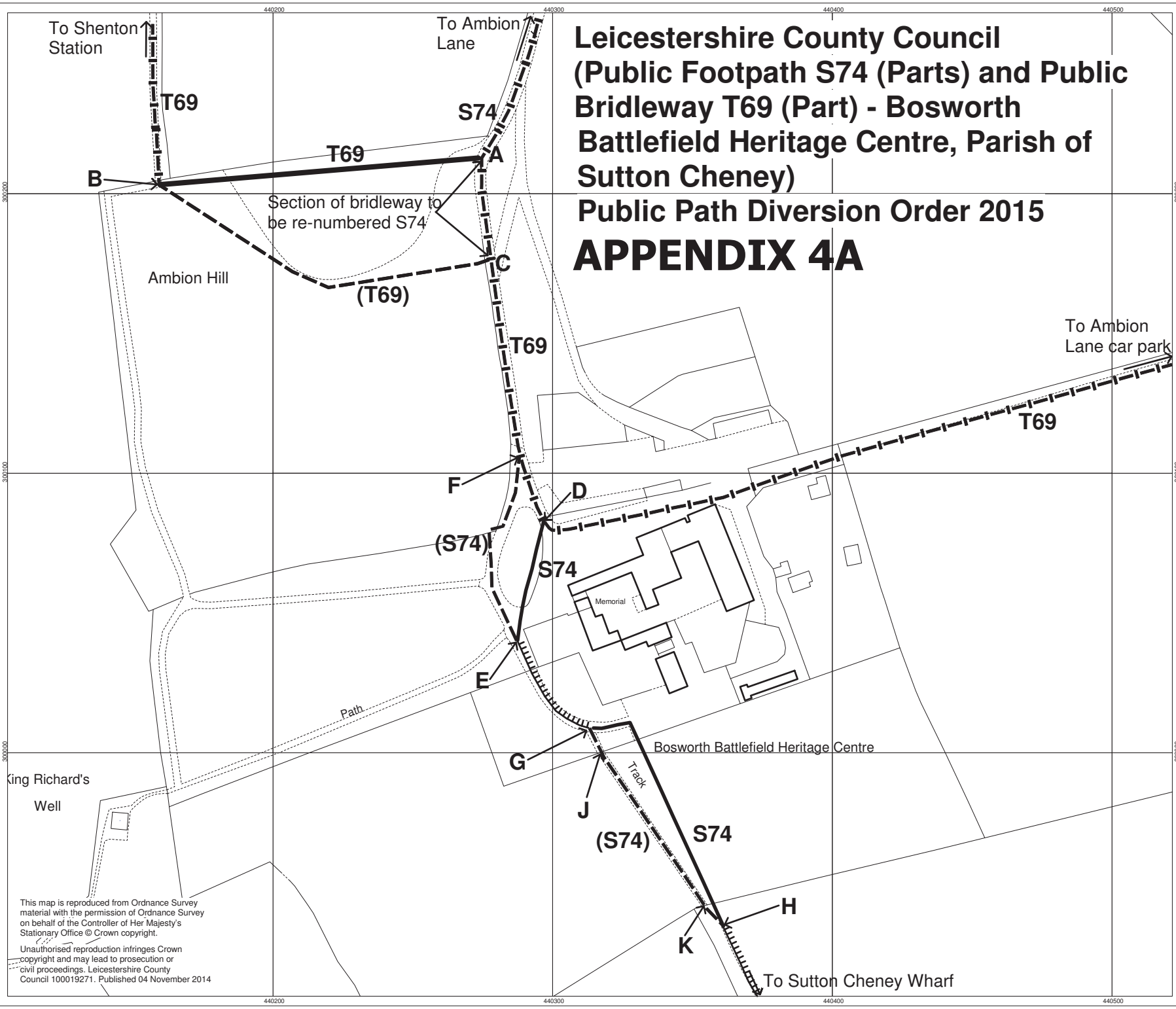


**Plan No. 2282.**

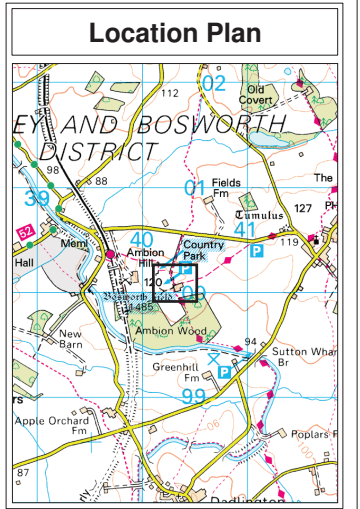
Scale 1:1250

This map is reproduced from Ordnance Survey material with the permission of Ordnance Survey on behalf of the Controller of Her Majesty's Stationary Office © Crown copyright.

Unauthorised reproduction infringes Crown copyright and may lead to prosecution or civil proceedings. Leicestershire County Council 100019271. Published 24 March 2017



**Leicestershire County Council  
 (Public Footpath S74 (Parts) and Public  
 Bridleway T69 (Part) - Bosworth  
 Battlefield Heritage Centre, Parish of  
 Sutton Cheney)  
 Public Path Diversion Order 2015  
**APPENDIX 4A****



- Key**
- Bridleway to be diverted (A - B)
  - Alternative bridleway (C - B)
  - Footpaths to be diverted (D - E, G - H)
  - Alternative footpaths (E - F, G - J - K - H)
  - Unaffected public bridleways
  - Unaffected public footpaths

Environment & Transport Department,  
 County Hall, Glenfield,  
 Leicestershire LE3 8RJ  
 email [footpaths@leics.gov.uk](mailto:footpaths@leics.gov.uk)  
 Phil Crossland, Director



**Plan No.2309/1B**  
 Scale 1:1250

This map is reproduced from Ordnance Survey material with the permission of Ordnance Survey on behalf of the Controller of Her Majesty's Stationary Office © Crown copyright.  
 Unauthorised reproduction infringes Crown copyright and may lead to prosecution or civil proceedings. Leicestershire County Council 100019271. Published 04 November 2014





North West Leicestershire District Council  
 Footpath N109 (Part) between Wyggeston Road & North Avenue, Coalville  
 Public Footpath Diversion Order 2015

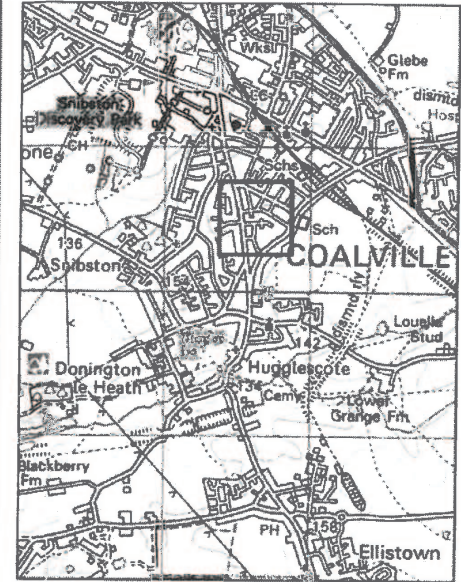
# APPENDIX 05






Ordnance Survey (c) Crown Copyright 2014. All rights reserved. Licence number 100022432



## Location Plan



### Key

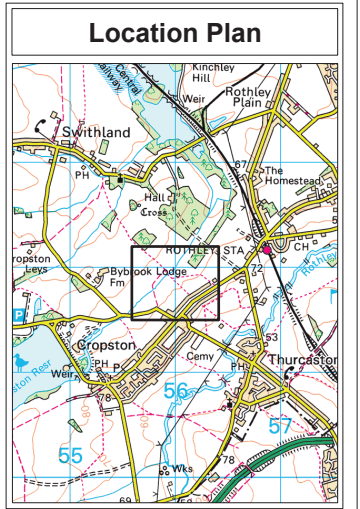
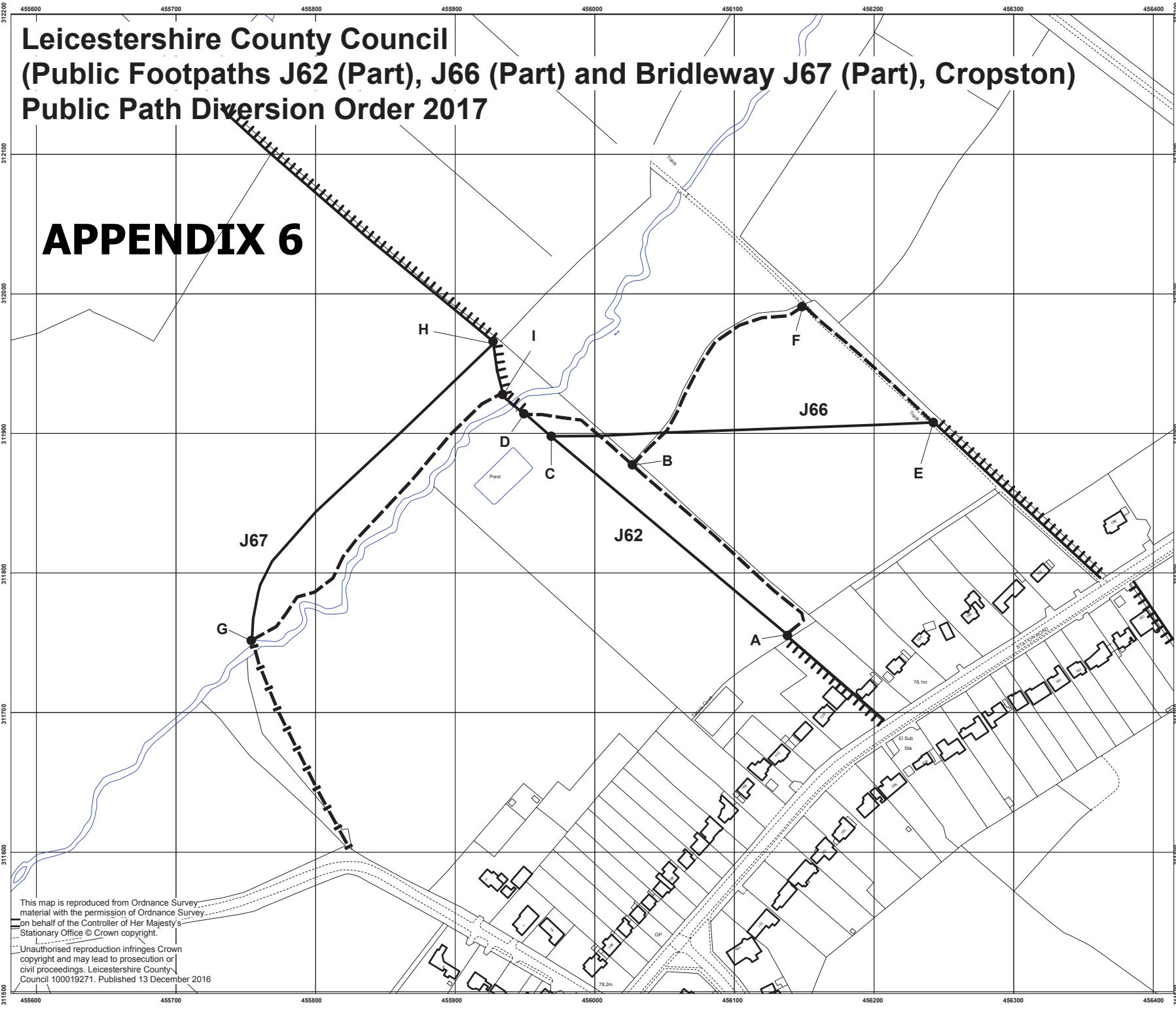
-  Footpath to be diverted (A-B)
-  Alternative footpath (A-C-B)
-  Unaffected public footpaths

Produced by Msquare Architects Ltd  
 Leefe House, 27 Abbey Street,  
 Market Harborough, LE16 9AA  
 On behalf of North West Leicestershire  
 District Council

Plan No.  
 PAR/121/SUR/003  
 Scale 1:1250

# Leicestershire County Council (Public Footpaths J62 (Part), J66 (Part) and Bridleway J67 (Part), Cropston) Public Path Diversion Order 2017

## APPENDIX 6



**Key**

	BW to be Diverted G-H
	FP to be Diverted A-C-D and E-C
	Alternative BW G-I
	Alternative FP A-B-D and E-F-B
	Unaffected BW
	Unaffected FP

27

Environment & Transport Department,  
County Hall, Glenfield,  
Leicestershire LE3 8RJ  
email [footpaths@leics.gov.uk](mailto:footpaths@leics.gov.uk)  
Director Phil Crossland

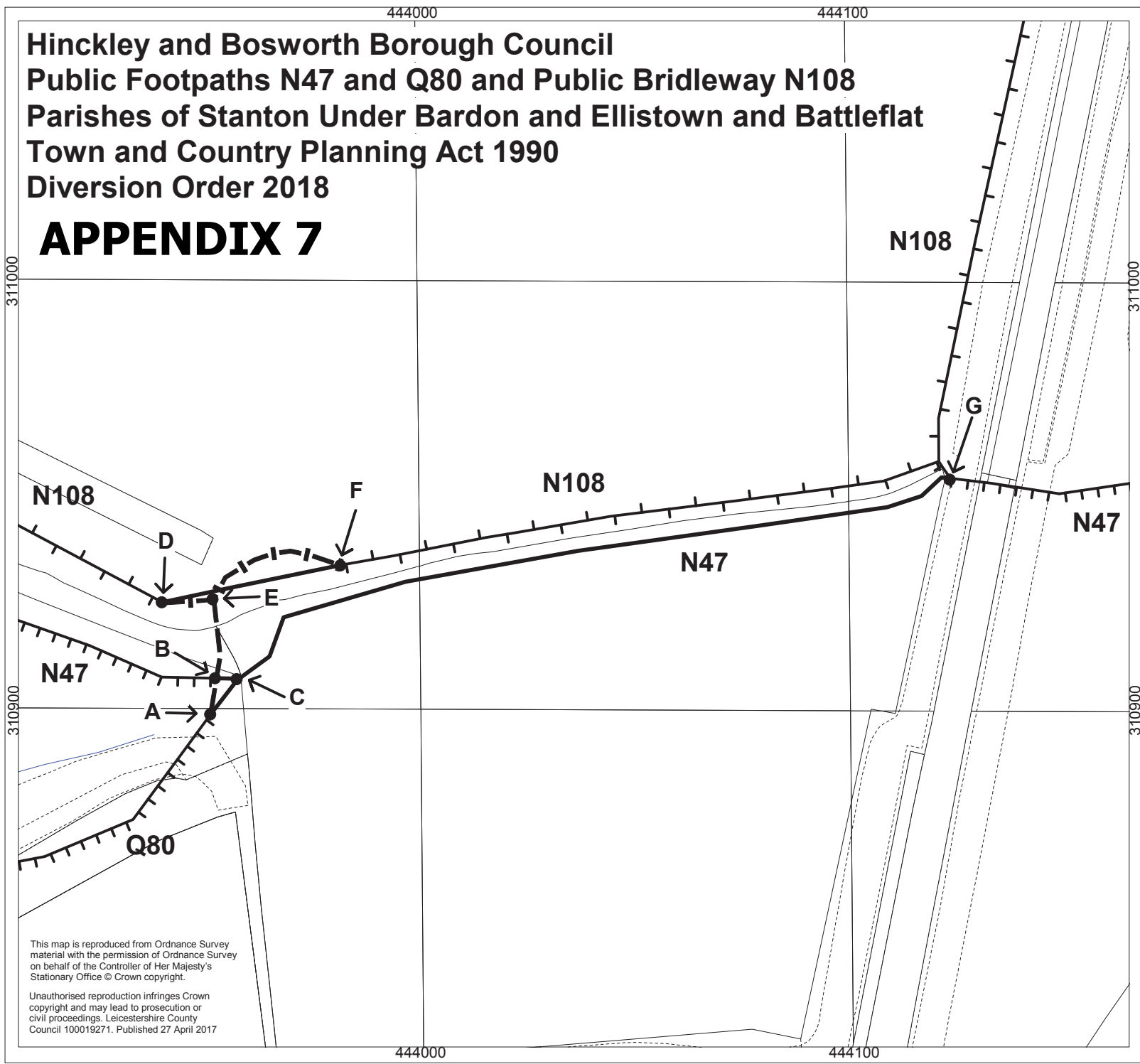


**Plan No. 2423**  
Scale 1:2500

This map is reproduced from Ordnance Survey material with the permission of Ordnance Survey on behalf of the Controller of Her Majesty's Stationary Office © Crown copyright.  
Unauthorised reproduction infringes Crown copyright and may lead to prosecution or civil proceedings. Leicestershire County Council 100019271. Published 13 December 2016

Hinckley and Bosworth Borough Council  
 Public Footpaths N47 and Q80 and Public Bridleway N108  
 Parishes of Stanton Under Bardon and Ellistown and Battleflat  
 Town and Country Planning Act 1990  
 Diversion Order 2018

# APPENDIX 7



## Location Plan



## Key

- Bridleway to be diverted  
D-F
- Replacement bridleway  
D-E-F
- Unaffected bridleway
- Footpaths to be diverted  
B-C-G and A-C
- Replacement Footpaths  
A-B and B-E
- Unaffected footpaths

Environment & Transport Department,  
 County Hall, Glenfield,  
 Leicestershire LE3 8RJ  
 email [footpaths@leics.gov.uk](mailto:footpaths@leics.gov.uk)  
 Director Phil Crossland

# Plan No.2448

Scale 1:1250

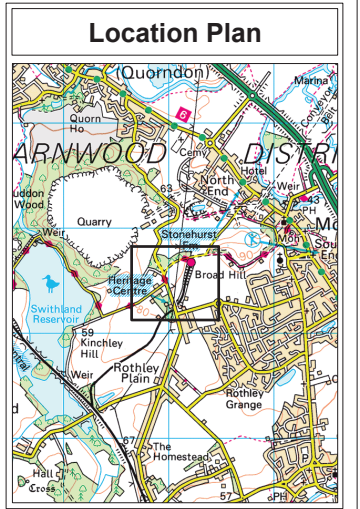
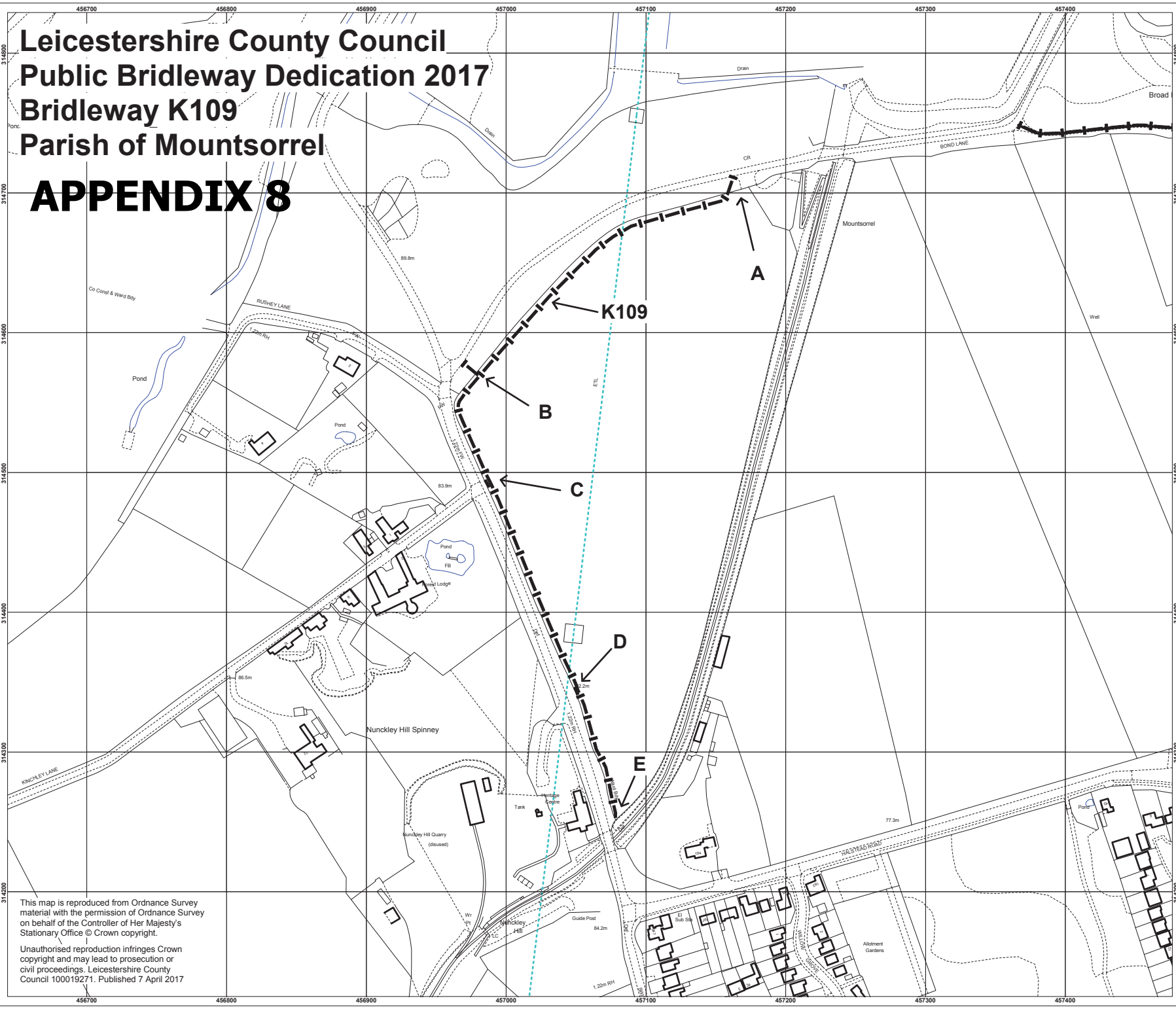
This map is reproduced from Ordnance Survey material with the permission of Ordnance Survey on behalf of the Controller of Her Majesty's Stationary Office © Crown copyright.

Unauthorised reproduction infringes Crown copyright and may lead to prosecution or civil proceedings. Leicestershire County Council 100019271. Published 27 April 2017



**Leicestershire County Council  
Public Bridleway Dedication 2017  
Bridleway K109  
Parish of Mountsorrel**

**APPENDIX 8**



29

This map is reproduced from Ordnance Survey material with the permission of Ordnance Survey on behalf of the Controller of Her Majesty's Stationary Office © Crown copyright.  
Unauthorised reproduction infringes Crown copyright and may lead to prosecution or civil proceedings. Leicestershire County Council 100019271. Published 7 April 2017

Environment & Transport Department,  
County Hall, Glenfield,  
Leicestershire LE3 8RJ  
email [footpaths@leics.gov.uk](mailto:footpaths@leics.gov.uk)  
Director Phil Crossland

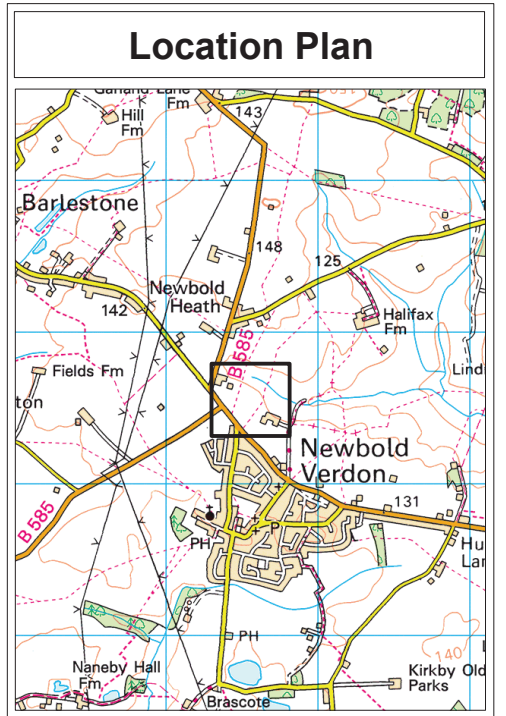
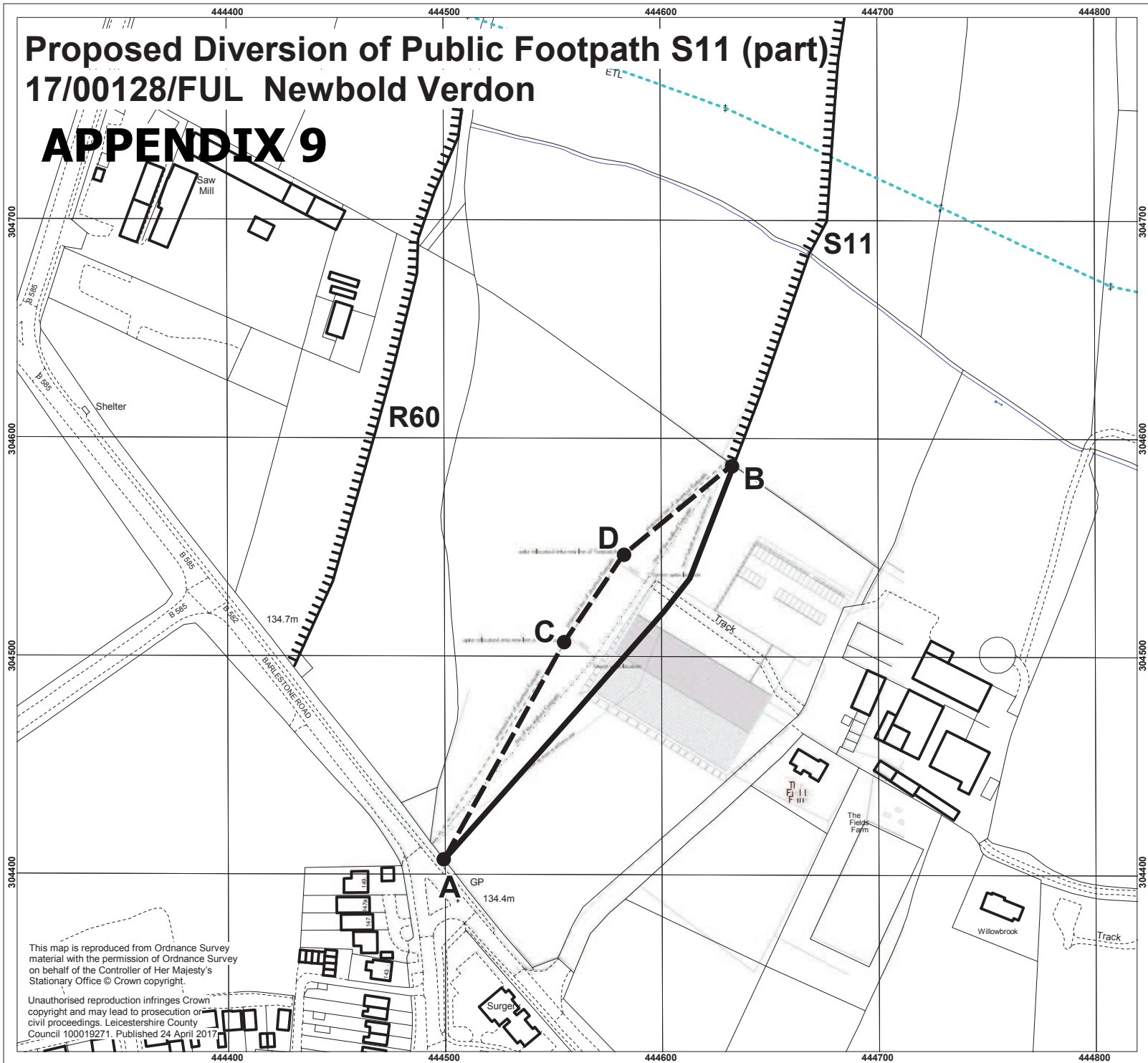


**Plan No.2460**  
Scale 1:2500



# Proposed Diversion of Public Footpath S11 (part) 17/00128/FUL Newbold Verdon

## APPENDIX 9



**Key**

- Footpath to be diverted A-B
- Alternative Footpath A-C-D-B
- Footpaths Unaffected


Environment & Transport Department,  
County Hall, Glenfield,  
Leicestershire LE3 8RJ  
email [footpaths@leics.gov.uk](mailto:footpaths@leics.gov.uk)  
Director Phil Crossland

**Hinckley and Bosworth  
Borough Council**

**Plan No. 2461**  
Scale 1:2500

This map is reproduced from Ordnance Survey material with the permission of Ordnance Survey on behalf of the Controller of Her Majesty's Stationary Office © Crown copyright.  
Unauthorised reproduction infringes Crown copyright and may lead to prosecution or civil proceedings. Leicestershire County Council 100019271. Published 24 April 2017

**Leicestershire County Council  
Public Footpath F7 (part), off Bescaby Lane,  
Waltham on the Wolds  
Public Path Diversion Order 2017  
APPENDIX 10**



### Location Plan

### Key

- Footpath to be Diverted A-B
- Alternative Route A-C
- Footpaths Unaffected

Environment & Transport Department,  
County Hall, Glenfield,  
Leicestershire LE3 8RJ  
email [footpaths@leics.gov.uk](mailto:footpaths@leics.gov.uk)  
Director Phil Crossland

**Leicestershire  
County Council**

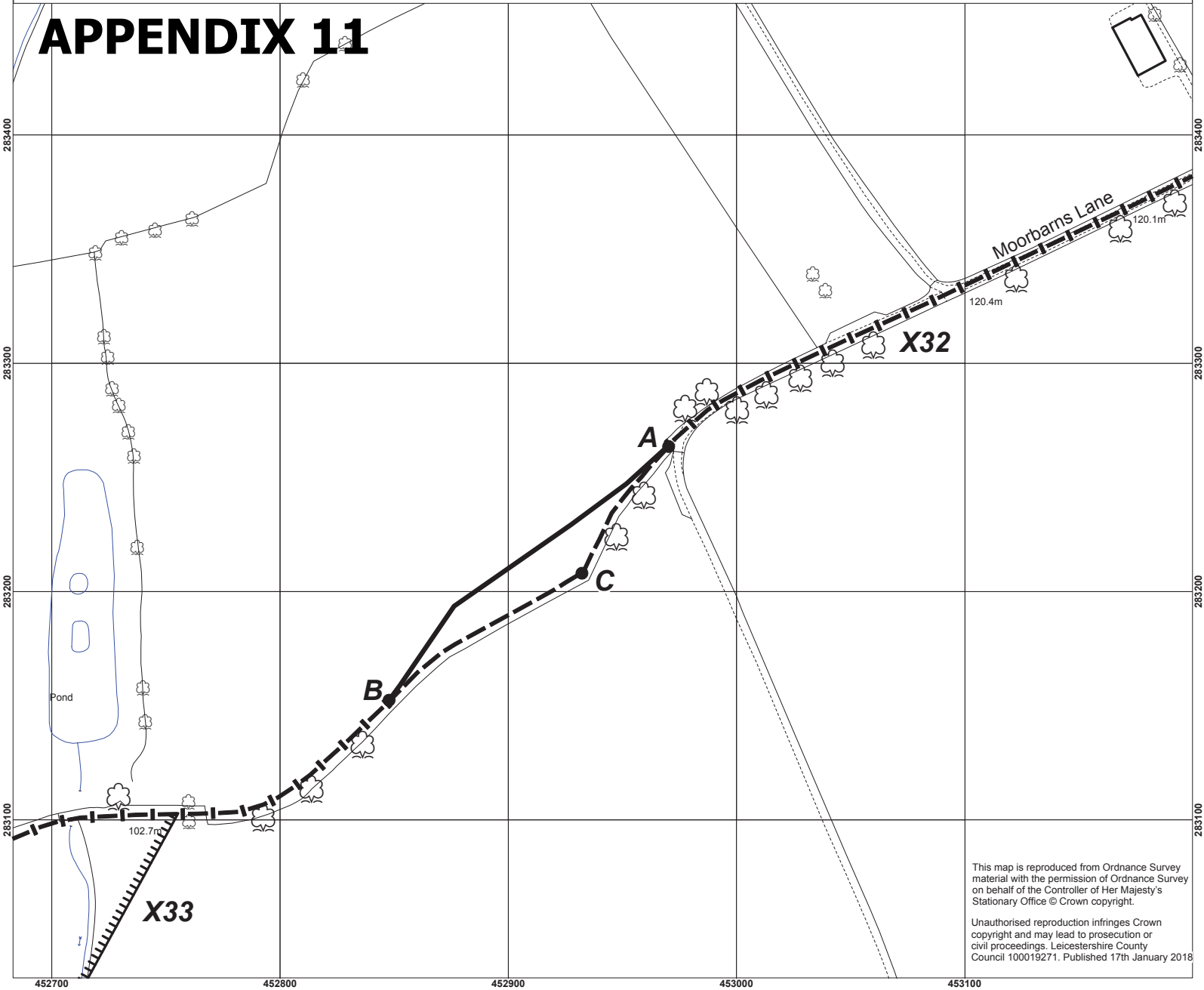
**Plan No.2464**  
Scale 1:2500

The Manor House  
This map is reproduced from Ordnance Survey material with the permission of Ordnance Survey on behalf of the Controller of Her Majesty's Stationary Office © Crown copyright.  
Unauthorised reproduction infringes Crown copyright and may lead to prosecution or civil proceedings. Leicestershire County Council 100019271. Published 15 May 2017

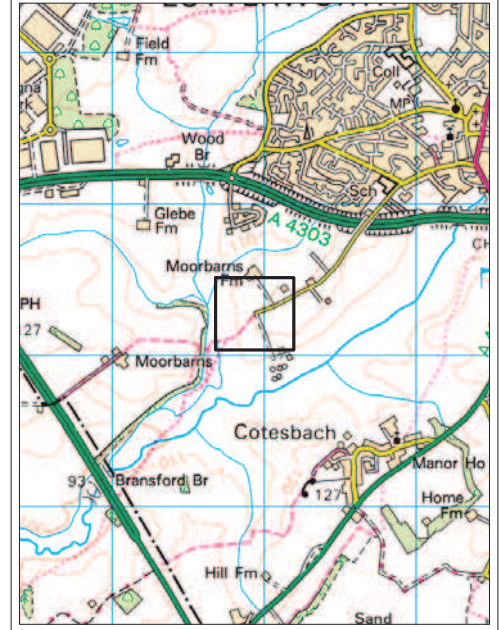
452700 452800 452900 453000 453100

# Leicestershire County Council (Bridleway X32 (Part) Moorbarns Lane, Lutterworth) Public Path Diversion Order 2018





## APPENDIX 11



### Location Plan



### Key

-  Bridleway to be diverted A-B
-  Alternative bridleway A-C-B
-  Bridleway unaffected
-  Footpath

Environment & Transport Department,  
 County Hall, Glenfield,  
 Leicestershire LE3 8RJ  
 email [footpaths@leics.gov.uk](mailto:footpaths@leics.gov.uk)  
 Director Phil Crossland



## Plan No. 2468

Scale 1:2500

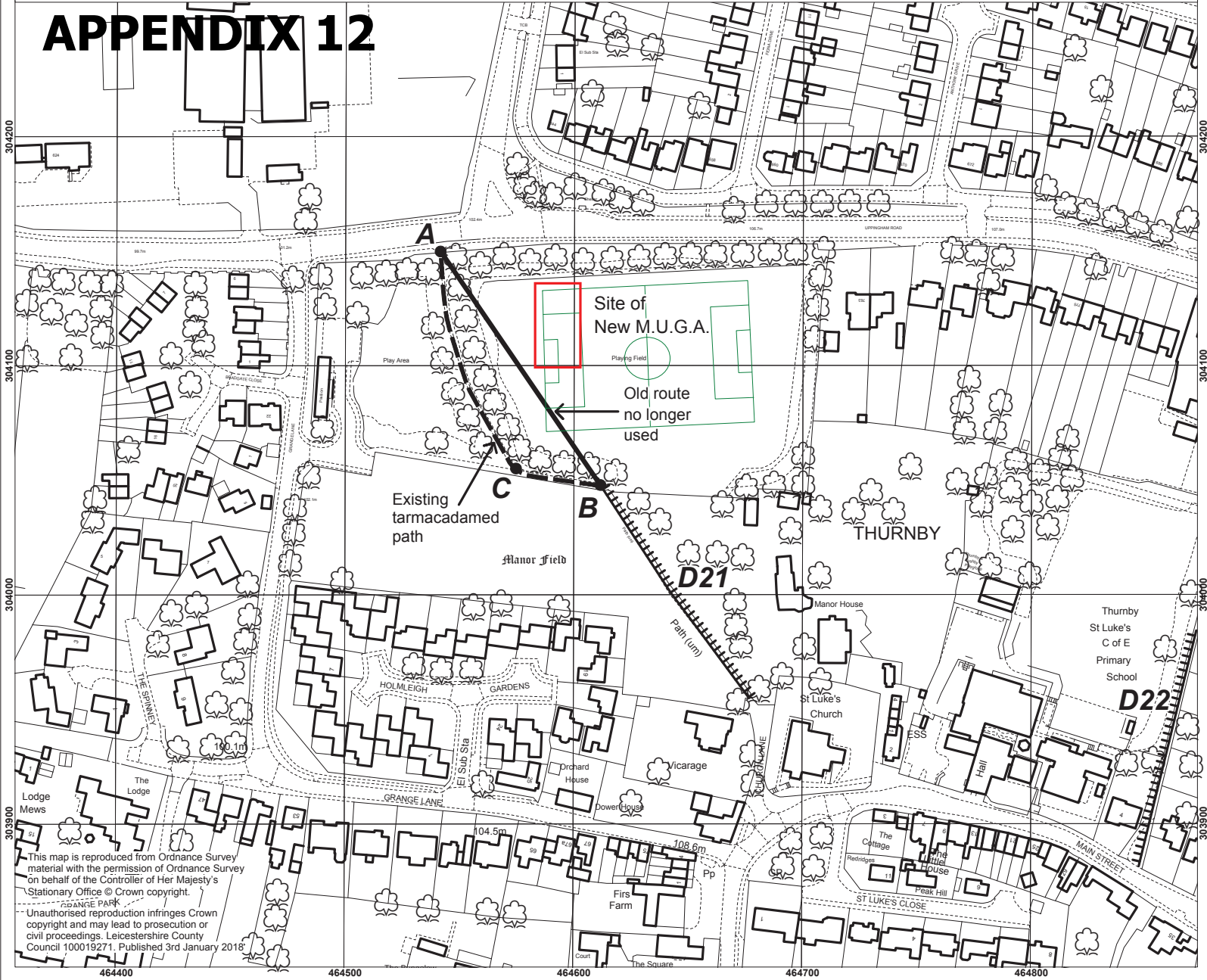
This map is reproduced from Ordnance Survey material with the permission of Ordnance Survey on behalf of the Controller of Her Majesty's Stationary Office © Crown copyright.

Unauthorised reproduction infringes Crown copyright and may lead to prosecution or civil proceedings. Leicestershire County Council 100019271. Published 17th January 2018

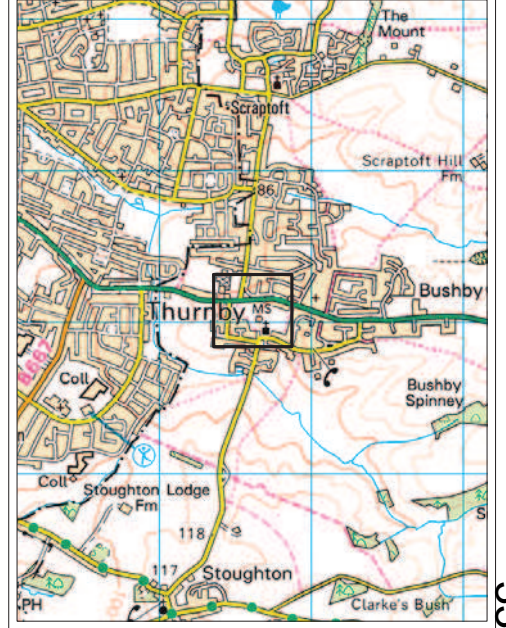





# Leicestershire County Council (Public Footpath D21 (Part) Manor Field, Thurnby) Public Path Diversion Order 2018

## APPENDIX 12



### Location Plan



- ### Key
-  Footpath to be diverted (A - B)
  -  Alternative route (A - C - B)
  -  Footpaths unaffected

Environment & Transport Department,  
County Hall, Glenfield,  
Leicestershire LE3 8RJ  
email [footpaths@leics.gov.uk](mailto:footpaths@leics.gov.uk)  
Director, Ann Carruthers



## Plan No. 2477

Scale 1:2500

This map is reproduced from Ordnance Survey material with the permission of Ordnance Survey on behalf of the Controller of Her Majesty's Stationary Office © Crown copyright.  
Unauthorised reproduction infringes Crown copyright and may lead to prosecution or civil proceedings. Leicestershire County Council 100019271. Published 3rd January 2018



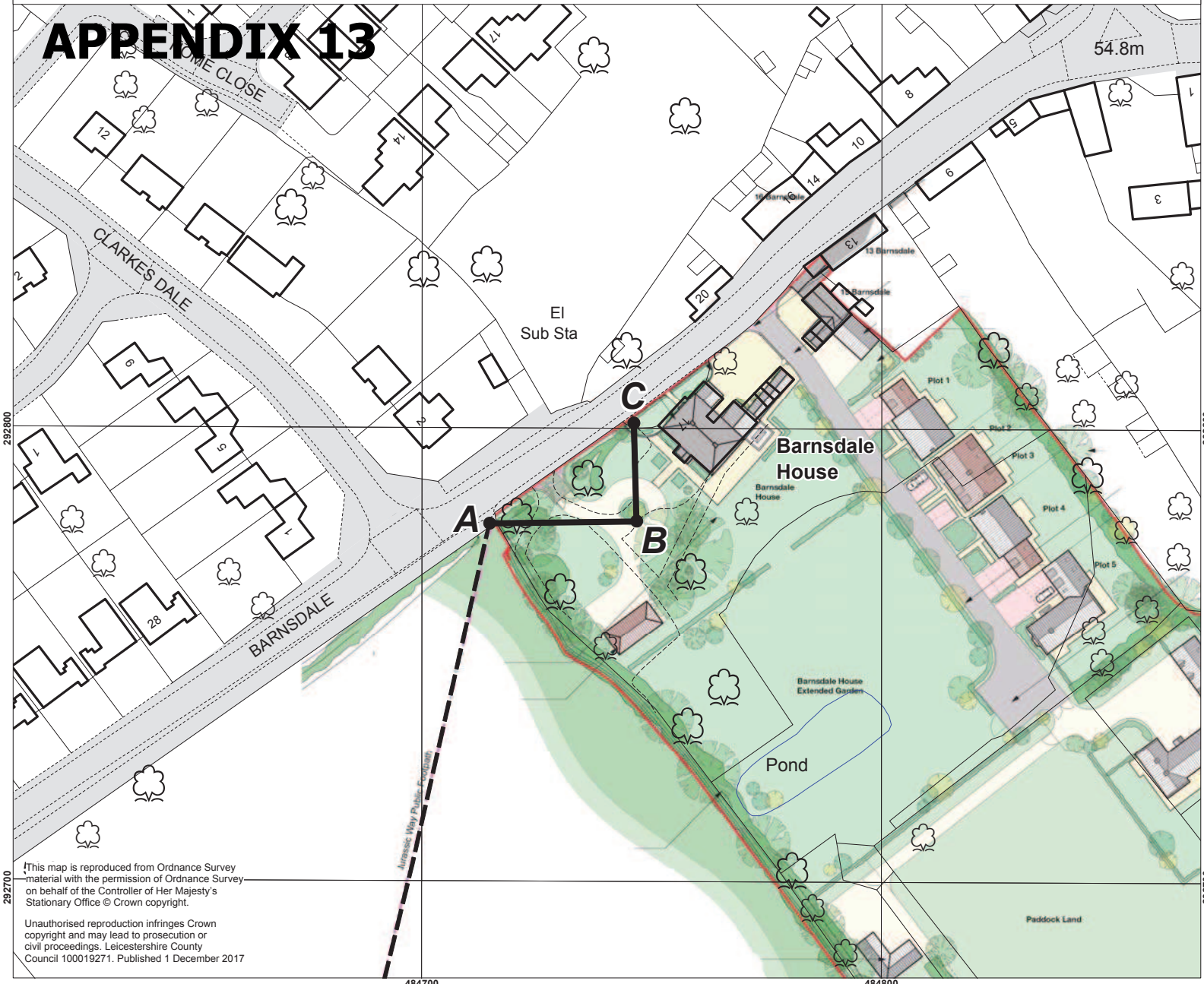
Leicestershire County Council (Public Footpath B74 (Part)  
Barnsdale, Great Easton) Public Path Extinguishment Order 2018

**APPENDIX 13**

292900

292800

292700



This map is reproduced from Ordnance Survey material with the permission of Ordnance Survey on behalf of the Controller of Her Majesty's Stationary Office © Crown copyright.  
 Unauthorised reproduction infringes Crown copyright and may lead to prosecution or civil proceedings. Leicestershire County Council 100019271. Published 1 December 2017

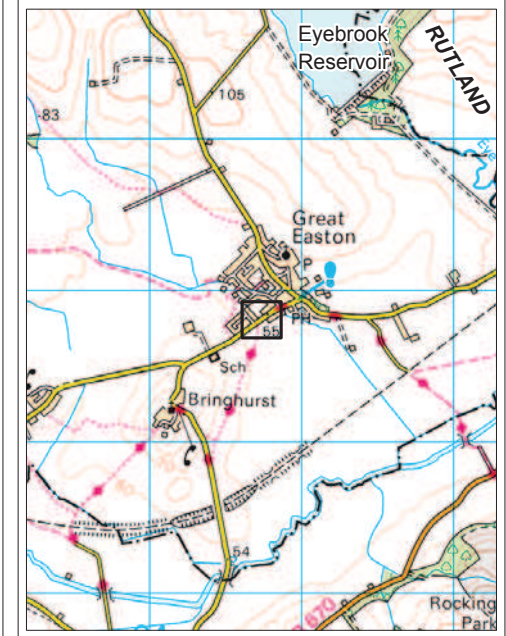
484700

484800

484700

484800

**Location Plan**



**Key**

- Footpath to be extinguished A-B-C
- Footpath unaffected

Environment & Transport Department,  
 County Hall, Glenfield,  
 Leicestershire LE3 8RJ  
 email [footpaths@leics.gov.uk](mailto:footpaths@leics.gov.uk)  
 Director, Ann Carruthers



**Plan No. 2486.**

Scale 1:1250